







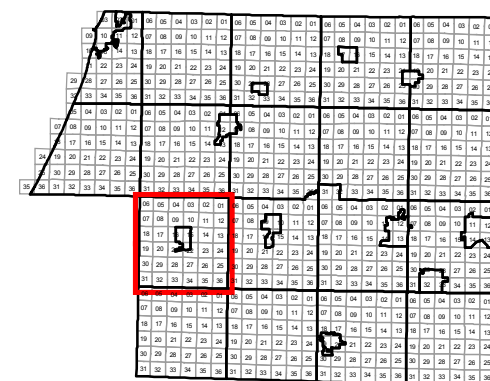
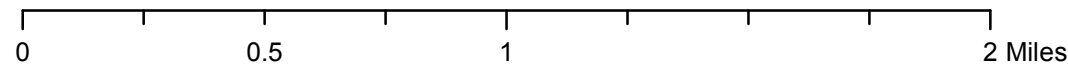
Ordinance 2, Zoning Map 2012

-  Agricultural_(A)
-  Residential_(R1)
-  Residential_Resort_(R2)
-  Commercial_(C)
-  Industrial_(I)
-  Pokagon_Band_Land_Trust

Land owned by Pokagon Band of Potowanami is Sovereign Land and is not controlled by the provisions of Ordinance 2 of Hartford Twp.

Hartford Township

Projection: NAD 83 Michigan South (ft)
 Graticule: Latitude & Longitude
 Scale- 1:400



Van Buren County GIS
 Copyright 2013
 219 Paw Paw St, Suite 302
 Paw Paw, MI. 49079
 (269) 657-8243
 www.vbco.org

Information shown on this map is not warranted for accuracy or merchantability. Reproduction of this material is not possible without written permission of Van Buren County, MI.